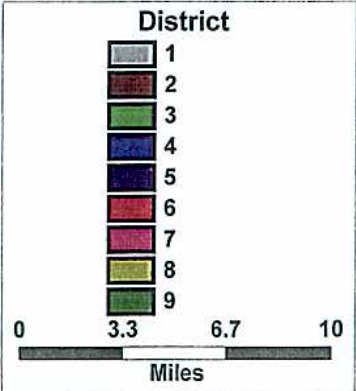
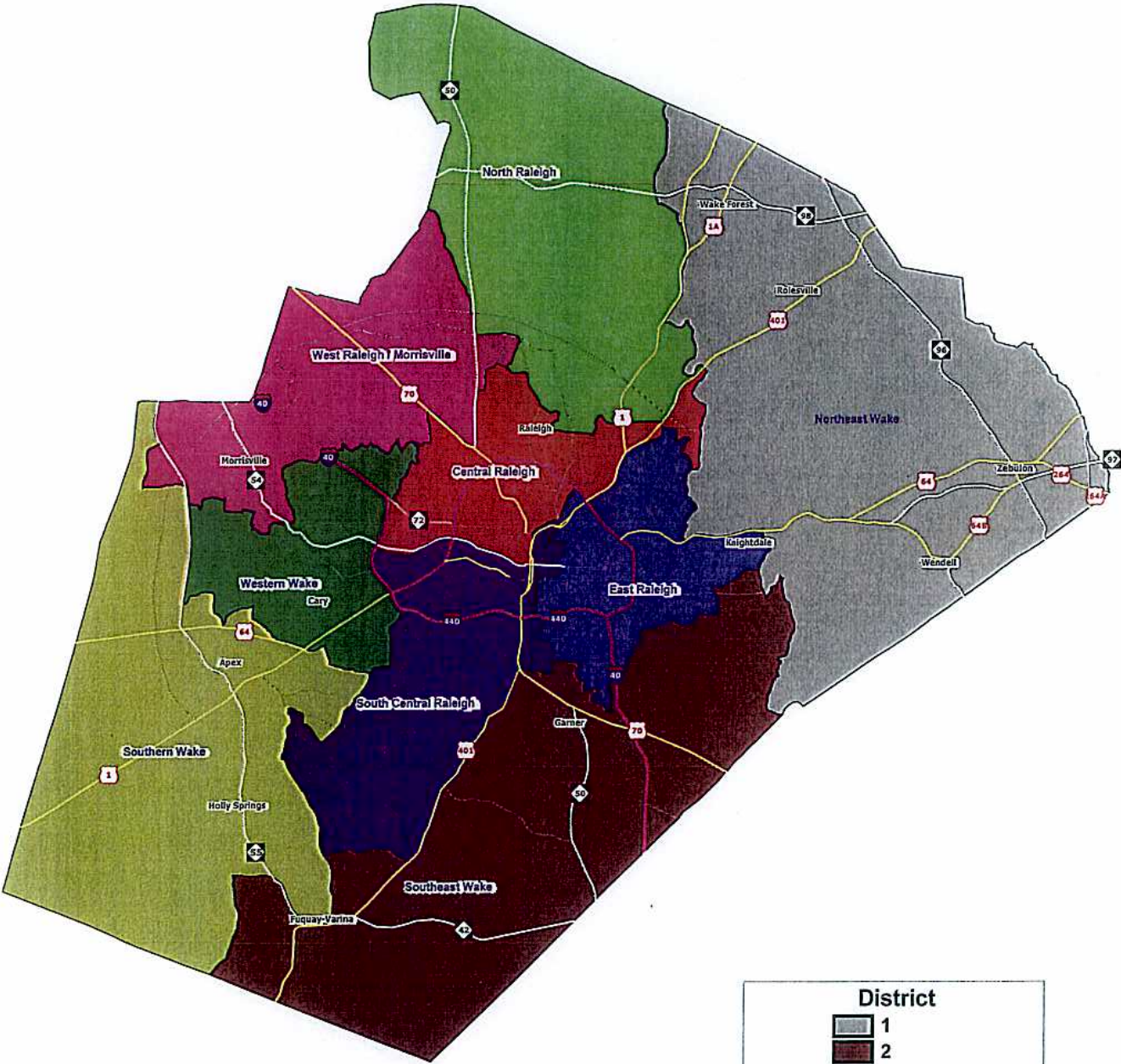
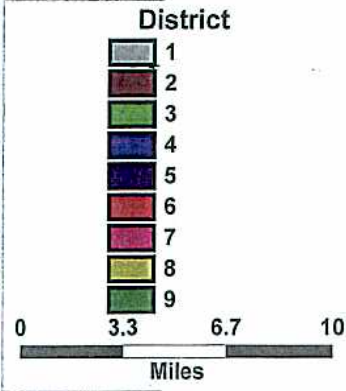
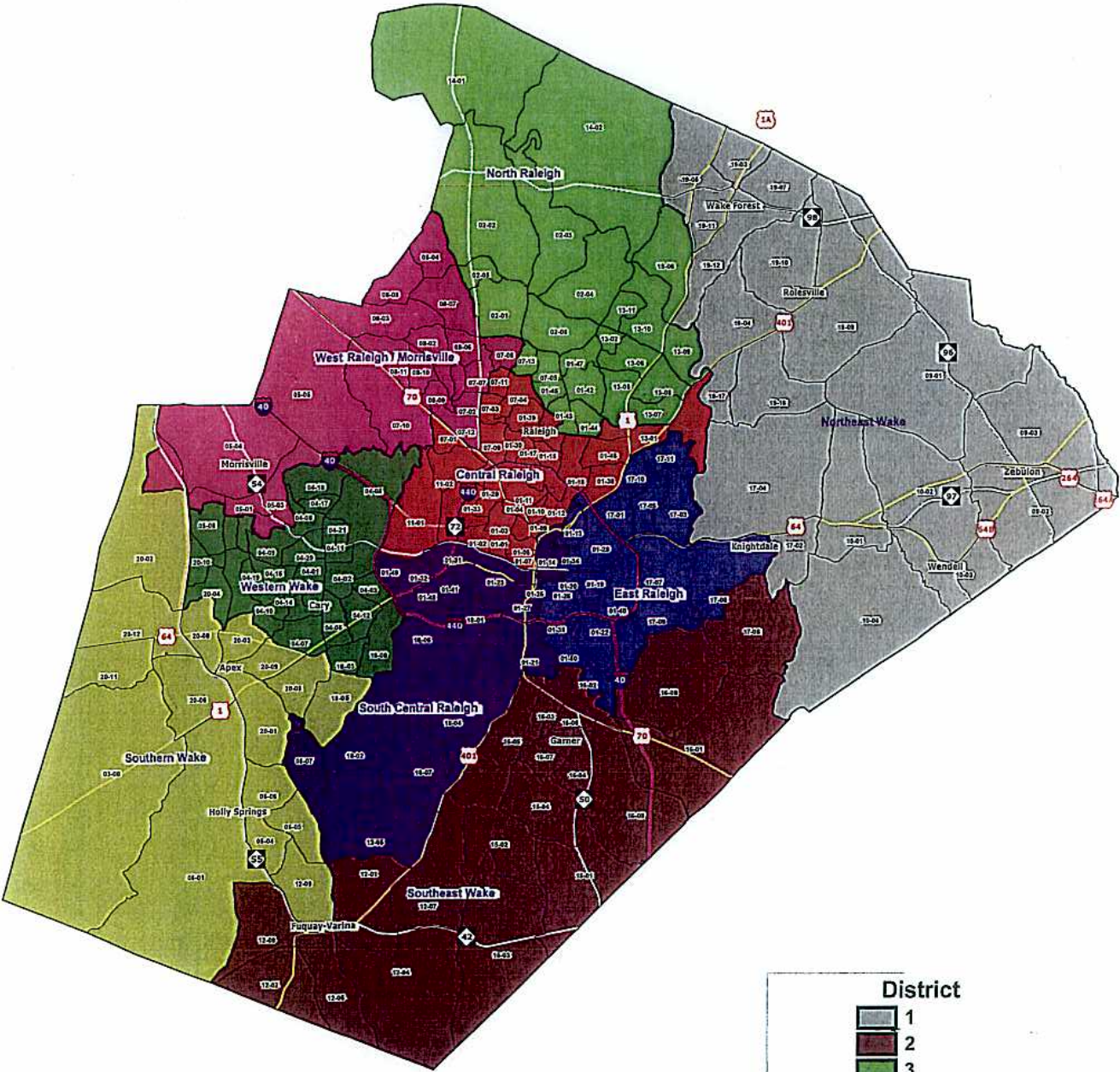


Proposed Wake County Board of Education Districts



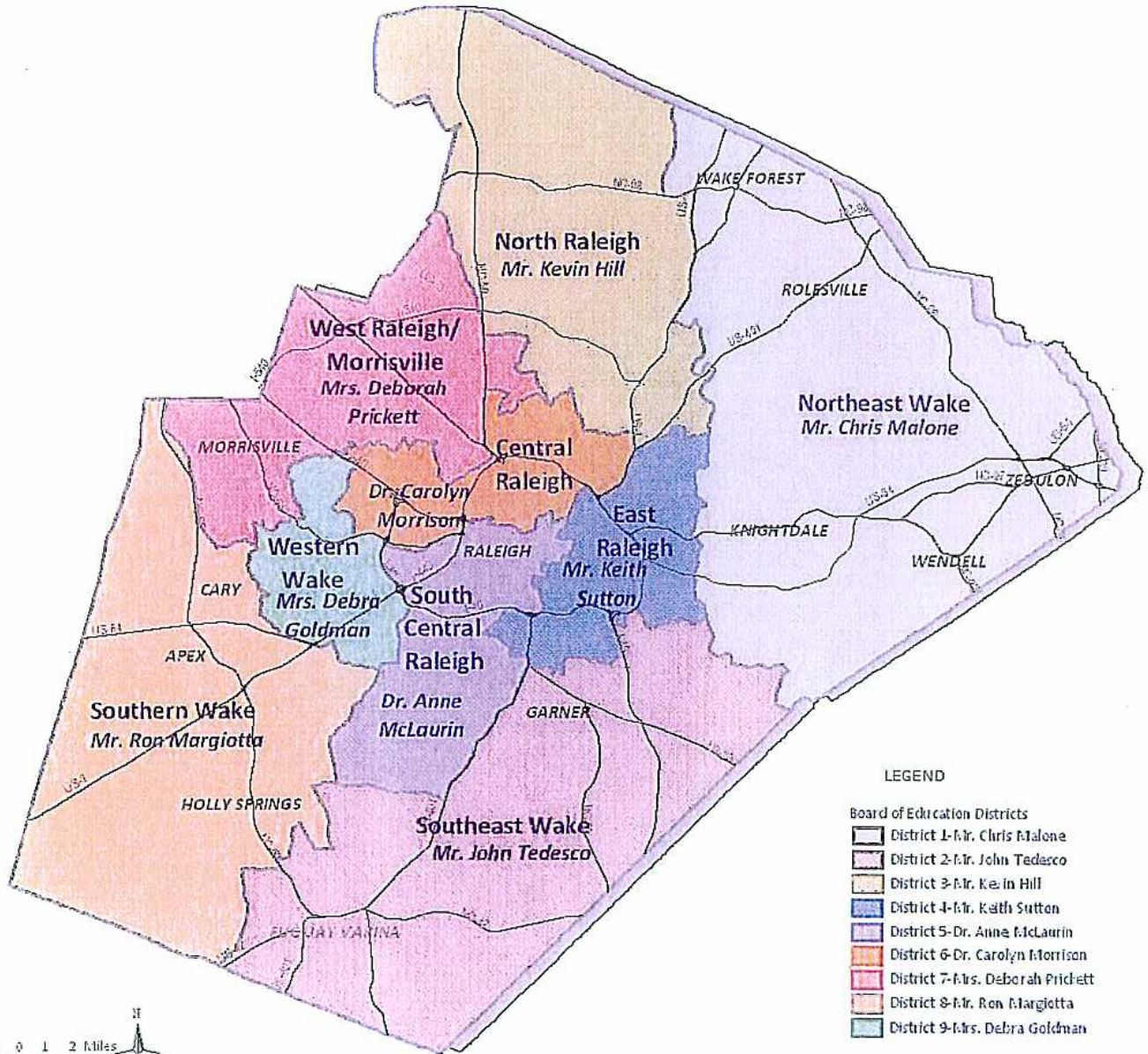
Proposed Wake County Board of Education Districts





WAKE COUNTY
PUBLIC SCHOOL SYSTEM

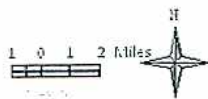
Board of Education Districts



LEGEND

Board of Education Districts

- District 1 - Mr. Chris Malone
- District 2 - Mr. John Tedesco
- District 3 - Mr. Kevin Hill
- District 4 - Mr. Keith Sutton
- District 5 - Dr. Anne McLaurin
- District 6 - Dr. Carolyn Morrison
- District 7 - Mrs. Deborah Prickett
- District 8 - Mr. Ron Margiotta
- District 9 - Mrs. Debra Goldman



WAKE COUNTY BOARD OF EDUCATION – REDISTRICTING

<u>Census Pop. by District</u>	<u>Approx. Pop. Needed</u>	<u>Proposed District Pop.</u>	<u>Deviation</u>
District 1 (Malone): 111,888	(11,778)	99,676	(0.43%)
District 2 (Tedesco): 115,915	(15,805)	101,046	0.93%
District 3 (Hill): 107,067	(6,957)	100,880	0.77%
District 4 (Sutton): 95,918	4,192	100,126	0.02%
District 5 (McLaurin): 87,055	13,055	99,419	(0.69%)
District 6 (Morrison): 71,910	28,200	100,309	0.20%
District 7 (Prickett): 119,849	(19,739)	99,294	(0.82%)
District 8 (Margiotta): 118,908	(18,798)	100,206	0.10%
District 9 (Goldman): 72,483	27,627	100,037	(0.07%)

The total population of Wake County is **900,993**.

Average district size goal: **100,110**

Precinct Split Details – 7 Total Precinct Splits

- District 1 – Chris Malone
 - 19-06 – Split with District 3 (Kevin Hill) – keeps Wake Forest portion
- District 2 – John Tedesco
 - 16-02 – Split with District 4 (Keith Sutton) – keeps non-Raleigh portion
- District 3 – Kevin Hill
 - 19-06 – Split with District 1 (Chris Malone) – keeps non-Wake Forest portion
- District 4 – Keith Sutton
 - 01-20 – Split with District 5 (Dr. Anne McLaurin) – keeps portion of 01-20 east of State St.
 - 16-02 – Split with District 2 (John Tedesco) – keeps Raleigh portion
- District 5 – Dr. Anne McLaurin
 - 01-20 – Split with District 4 (Dr. Anne McLaurin) – keeps portion of 01-20 west of State St.
- District 6 – Dr. Carolyn Morrison
 - No split precincts
- District 7 – Deborah Prickett
 - 05-01 – Split with District 9 (Deborah Goldman) – keeps Morrisville portion
 - 05-03 – Split with District 9 (Deborah Goldman) – keeps Morrisville portion
 - 05-06 – Split with District 9 (Deborah Goldman) – keeps portion generally north of Morrisville Parkway, Louis Stephens Dr., and Census Block No. (37183) 0536042000
 - 20-02 – Split with District 8 (Ron Margiotta) – keeps Panther Creek High School portion – North of Carpenter Fire Station Road to Green Level Church Road, to O’Kelly Chapel Road, to S.R. 55 North to County Boundary.
- District 8 – Ron Margiotta
 - 20-02 – Split with District 7 (Deborah Prickett) – keeps non-Panther Creek High School portion – outside of area north of Carpenter Fire Station Road to Green Level Church Road, to O’Kelly Chapel Road, to S.R. 55 North to County Boundary.
- District 9 – Deborah Goldman
 - 05-01 – Split with District 7 (Deborah Prickett) – keeps non-Morrisville portion
 - 05-03 – Split with District 7 (Deborah Prickett) – keeps non-Morrisville portion
 - 05-06 – Split with District 7 (Deborah Prickett) – keeps portion generally south of Morrisville Parkway, Louis Stephens Dr., and Census Block No. 0536031001

WAKE COUNTY BOARD OF EDUCATION - PROPOSED REDISTRICTING MAP DETAILS

- District 1 – Chris Malone
 - Population change
 - Before – 111,888
 - Needed to lose ~11,778
 - After – 99,676
 - Current Deviation – (0.43 %)
 - Gains
 - 19-06 – split – Wake Forest portion – from District 3 (Kevin Hill)
 - Loses
 - 17-06 to District 2 (John Tedesco)
 - 17-08 to District 4 (Keith Sutton)
 - Precinct Makeup
 - 09-01
 - 09-02
 - 09-03
 - 10-01
 - 10-02
 - 10-03
 - 10-04
 - 17-02
 - 17-04
 - 19-03
 - 19-04
 - 19-05
 - 19-07
 - 19-09
 - 19-10
 - 19-11
 - 19-12
 - 19-16
 - 19-17
 - 19-06 – Split with District 3 (Kevin Hill) – keeps Wake Forest portion
- District 2 – John Tedesco
 - Population change
 - Before – 115,915
 - Needed to lose ~15,805
 - After – 101,046
 - Current Deviation – 0.93 %
 - Gains

- 17-06 from District 1 (Chris Malone)
 - Loses
 - 12-05 to District 5 (Dr. Anne McLaurin)
 - 12-09 to District 8 (Ron Margiotta)
 - 16-02 – Split with District 4 (Keith Sutton) – keeps non-Raleigh portion
 - Precinct Makeup
 - 12-01
 - 12-02
 - 12-04
 - 12-06
 - 12-07
 - 12-08
 - 15-01
 - 15-02
 - 15-03
 - 15-04
 - 16-01
 - 16-03
 - 16-04
 - 16-05
 - 16-06
 - 16-07
 - 16-08
 - 16-09
 - 17-06
 - 16-02 – Split with District 4 (Keith Sutton) – keeps non-Raleigh portion
- District 3 – Kevin Hill
 - Population change
 - Before – 107,067
 - Needed to lose ~6,957
 - After – 100,880
 - Current Deviation – 0.77 %
 - Gains
 - 01-43 from District 6 (Dr. Carolyn Morrison)
 - Loses
 - 13-01 to District 6 (Dr. Carolyn Morrison)
 - 19-06 – Split with District 1 (Chris Malone) – keeps non-Wake Forest portion
 - Precinct Makeup
 - 01-42
 - 01-43
 - 01-44
 - 01-45

- 01-47
- 02-01
- 02-02
- 02-03
- 02-04
- 02-05
- 02-06
- 07-05
- 07-13
- 13-02
- 13-05
- 13-06
- 13-07
- 13-08
- 13-09
- 13-10
- 13-11
- 14-01
- 14-02
- 19-06 – Split with District 1 (Chris Malone) – keeps non-Wake Forest portion
- District 4 – Keith Sutton
 - Population change
 - Before – 95,918
 - Needed to gain ~4,192
 - After – 100,126
 - Current Deviation – 0.02%
 - Gains
 - 17-08 from District 1 (Chris Malone)
 - 16-02 – Split with District 2 (John Tedesco) – keeps Raleigh portion
 - Loses
 - 01-21 to District 5 (Dr. Anne McLaurin)
 - 01-25 to District 5 (Dr. Anne McLaurin)
 - 01-20 – Split with District 5 (Dr. Anne McLaurin) – keeps portion of 01-20 east of State St.
 - Precinct Makeup
 - 01-13
 - 01-19
 - 01-22
 - 01-26
 - 01-28
 - 01-34
 - 01-35

- 01-40
 - 01-50
 - 17-01
 - 17-03
 - 17-05
 - 17-07
 - 17-08
 - 17-09
 - 17-10
 - 17-11
 - 01-20 – Split with District 5 (Dr. Anne McLaurin) – keeps portion of 01-20 east of State St.
 - 16-02 – Split with District 2 (John Tedesco) – keeps Raleigh portion
- District 5 – Dr. Anne McLaurin
 - Population change
 - Before – 87,055
 - Needed to gain ~13,055
 - After – 99,419
 - Current Deviation – (0.69 %)
 - Gains
 - 01-21 from District 4 (Keith Sutton)
 - 01-25 from District 4 (Keith Sutton)
 - 06-07 from District 8 (Ron Margiotta)
 - 12-05 from District 2 (John Tedesco)
 - 01-20 – Split with District 4 (Dr. Anne McLaurin) – keeps portion of 01-20 west of State St.
 - Loses
 - 01-01 to District 6 (Dr. Carolyn Morrison)
 - 01-02 to District 6 (Dr. Carolyn Morrison)
 - 01-06 to District 6 (Dr. Carolyn Morrison)
 - 01-07 to District 6 (Dr. Carolyn Morrison)
 - 01-09 to District 6 (Dr. Carolyn Morrison)
 - Precinct Makeup
 - 01-14
 - 01-21
 - 01-23
 - 01-25
 - 01-27
 - 01-31
 - 01-32
 - 01-41
 - 01-48

- 01-49
 - 06-07
 - 12-05
 - 18-01
 - 18-02
 - 18-04
 - 18-06
 - 18-07
 - 01-20 – Split with District 4 (Dr. Anne McLaurin) – keeps portion of 01-20 west of State St.
- District 6 – Dr. Carolyn Morrison
 - Population change
 - Before – 71,910
 - Needed to gain ~28,200
 - After – 100,309
 - Current Deviation – 0.2 %
 - Gains
 - 01-01 from District 5 (Dr. Anne McLaurin)
 - 01-02 from District 5 (Dr. Anne McLaurin)
 - 01-06 from District 5 (Dr. Anne McLaurin)
 - 01-07 from District 5 (Dr. Anne McLaurin)
 - 01-09 from District 5 (Dr. Anne McLaurin)
 - 07-01 from District 7 (Deborah Prickett)
 - 07-04 from District 7 (Deborah Prickett)
 - 07-11 from District 7 (Deborah Prickett)
 - 11-02 from District 7 (Deborah Prickett)
 - 13-01 from District 3 (Kevin Hill)
 - Loses
 - 01-43 to District 3 (Kevin Hill)
 - 04-05 to District 9 (Deborah Goldman)
 - Precinct Breakdown
 - 01-01
 - 01-02
 - 01-03
 - 01-04
 - 01-05
 - 01-06
 - 01-07
 - 01-09
 - 01-10
 - 01-11
 - 01-12

- 01-15
- 01-16
- 01-17
- 01-18
- 01-29
- 01-30
- 01-33
- 01-36
- 01-37
- 01-38
- 01-39
- 01-46
- 01-51
- 07-01
- 07-03
- 07-04
- 07-09
- 07-11
- 11-01
- 11-02
- 13-01
- No split precincts
- District 7 – Deborah Prickett
 - Population change
 - Before – 119,849
 - Needed to lose ~19,739
 - After – 99,294
 - Current Deviation – (0.82 %)
 - Gains
 - 20-02 – Split with District 8 (Ron Margiotta) – keeps Panther Creek High School portion – North of Carpenter Fire Station Road to Green Level Church Road, to O’Kelly Chapel Road, to S.R. 55 North to County Boundary.
 - Loses
 - 07-01 to District 6 (Dr. Carolyn Morrison)
 - 07-04 to District 6 (Dr. Carolyn Morrison)
 - 07-11 to District 6 (Dr. Carolyn Morrison)
 - 11-02 to District 6 (Dr. Carolyn Morrison)
 - 05-01 – Split with District 9 (Deborah Goldman) – keeps Morrisville portion
 - 05-03 – Split with District 9 (Deborah Goldman) – keeps Morrisville portion
 - 05-06 – Split with District 9 (Deborah Goldman) – keeps portion generally north of Morrisville Parkway, Louis Stephens Dr., and Census Block No. (37183) 0536042000
 - Precinct Makeup

- 05-04
- 05-05
- 07-02
- 07-06
- 07-07
- 07-10
- 07-12
- 08-02
- 08-03
- 08-04
- 08-05
- 08-06
- 08-07
- 08-08
- 08-09
- 08-10
- 08-11
- 05-01 – Split with District 9 (Deborah Goldman) – keeps Morrisville portion
- 05-03 – Split with District 9 (Deborah Goldman) – keeps Morrisville portion
- 05-06 – Split with District 9 (Deborah Goldman) – keeps portion generally north of Morrisville Parkway, Louis Stephens Dr., and Census Block No. (37183) 0536042000
- 20-02 – Split with District 8 (Ron Margiotta) – keeps Panther Creek High School portion – North of Carpenter Fire Station Road to Green Level Church Road, to O’Kelly Chapel Road, to S.R. 55 North to County Boundary.
- District 8 – Ron Margiotta
 - Population change
 - Before – 118,908
 - Needed to lose ~18,798
 - After – 100,206
 - Current Deviation – 0.10 %
 - Gains
 - 12-09 from District 2 (John Tedesco)
 - Loses
 - 04-13 to District 9 (Deborah Goldman)
 - 06-07 to District 5 (Dr. Anne McLaurin)
 - 20-04 to District 9 (Deborah Goldman)
 - 20-10 to District 9 (Deborah Goldman)
 - 20-02 – Split with District 7 (Deborah Prickett) – keeps non-Panther Creek High School portion – outside of area north of Carpenter Fire Station Road to Green Level Church Road, to O’Kelly Chapel Road, to S.R. 55 North to County Boundary.
 - Precinct Makeup
 - 03-00

- 06-01
 - 06-04
 - 06-05
 - 06-06
 - 12-09
 - 18-05
 - 20-01
 - 20-03
 - 20-05
 - 20-06
 - 20-08
 - 20-09
 - 20-11
 - 20-12
 - 20-02 – Split with District 7 (Deborah Prickett) – keeps non-Panther Creek High School portion -
- District 9 – Deborah Goldman
 - Population change
 - Before – 72,483
 - Needed to gain ~27,627
 - After –100,037
 - Current Deviation – (0.07 %)
 - Gains
 - 04-05 from District 6 (Dr. Carolyn Morrison)
 - 04-13 from District 8 (Ron Margiotta)
 - 20-04 from District 8 (Ron Margiotta)
 - 20-10 from District 8 (Ron Margiotta)
 - 05-01 – Split with District 7 (Deborah Prickett) – keeps non-Morrisville portion
 - 05-03 – Split with District 7 (Deborah Prickett) – keeps non-Morrisville portion
 - 05-06 – Split with District 7 (Deborah Prickett) – keeps portion generally south of Morrisville Parkway, Louis Stephens Dr., and Census Block No. 0536031001
 - Loses
 - None
 - Precinct Makeup
 - 04-01
 - 04-02
 - 04-03
 - 04-04
 - 04-05
 - 04-06
 - 04-07
 - 04-08

- 04-09
- 04-10
- 04-11
- 04-12
- 04-13
- 04-14
- 04-15
- 04-16
- 04-17
- 04-18
- 04-19
- 04-20
- 04-21
- 18-03
- 18-08
- 20-04
- 20-10
- 05-01 – Split with District 7 (Deborah Prickett) – keeps non-Morrisville portion
- 05-03 – Split with District 7 (Deborah Prickett) – keeps non-Morrisville portion
- 05-06 – Split with District 7 (Deborah Prickett) – keeps portion generally south of Morrisville Parkway, Louis Stephens Dr., and Census Block No. 0536031001